

MALDIVES LAND AND SURVEY AUTHORITY

MINISTRY OF HOUSING AND INFRASTRUCTURE

Office (PABX): +(960) 3004300, Fax: +(960) 3004254

Ameenee Magu, Maafannu, Male', 20392, Maldives.

Email: survey@housing.gov.mv

Web: www.surveyofmaldives.gov.mv



CONTROLPOINT DETAILS	Station Number	PSM 5662
Coordinate Information		
Geodetic	Grid	
WGS 84	UTM Zone 43	
Lat: 5° 16' 05.68408" N	E:	292441.118
Long: 73° 07' 37.8872" E	N:	582627.430
Ellp Height:	Orth Height:	+2.414
Island Name: B.MILAIDHOO	Date:	06 DECEMBER 2016







Monument description & method of survey:

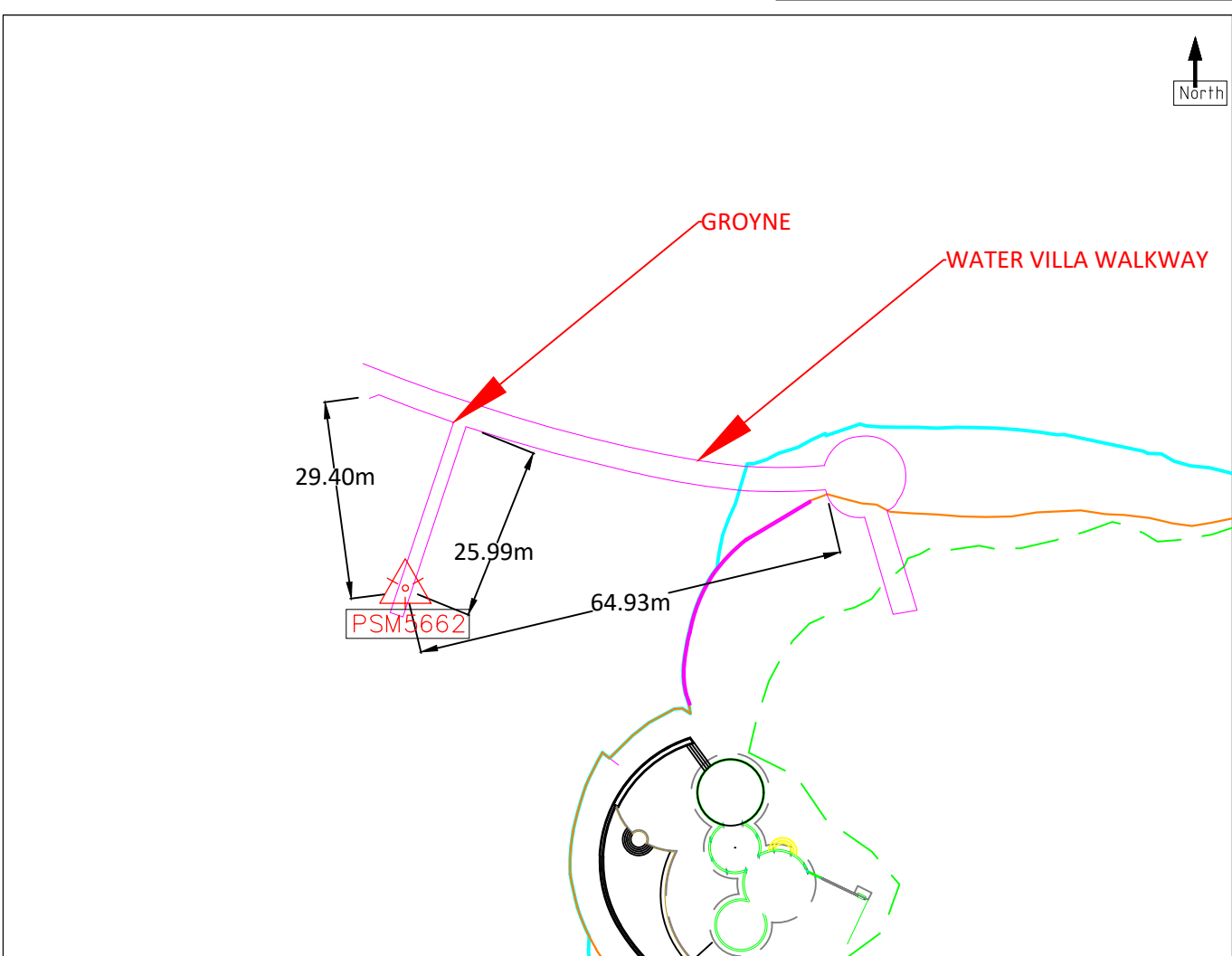
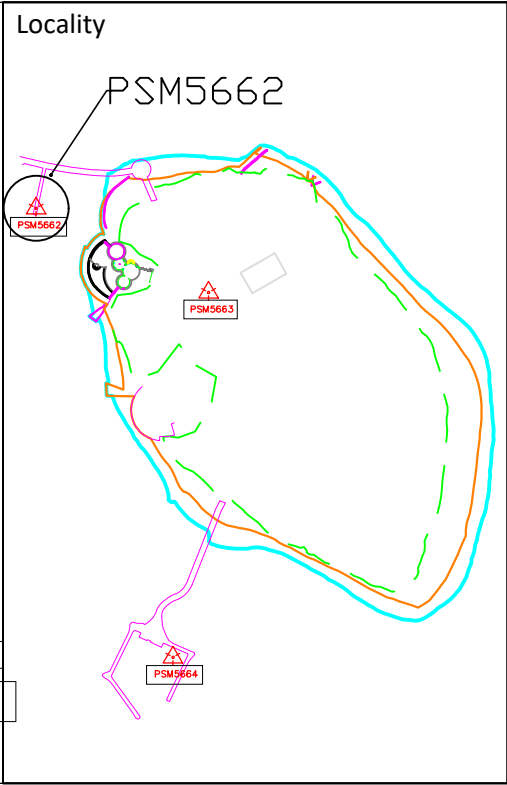
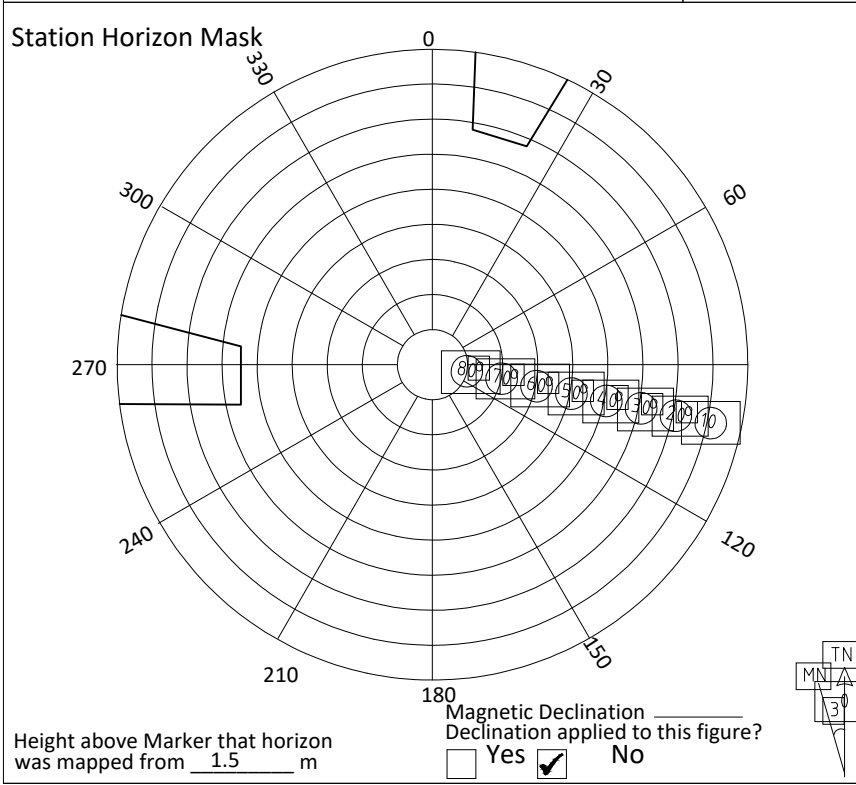
- Monument Type A as in Technical Brief
- Stainless steel plate fixed to concrete by Four bolts
- Horizontal coordinates fixed by GNSS Static survey.
- Vertical height corrected using tide prediction data.
- PSM 5662 IS 50mm above ground level.

General site condition & access:

- Easily accessible area with wide angle of sky visibility
- Located near water viila

Owner: Universal Enterprises PVT LTD.

		
Bottom	North Height 1.6m / Distance 2m	East Height 1.6m / Distance 1m
		
Up Height 1.6m	South Height 1.6m / Distance 2m	West Height 1.6m / Distance 1m



Sketched by: Abulho Scale: Not to Scale Date: 07 DECEMBER 2016

MALDIVES LAND AND SURVEY AUTHORITY

MINISTRY OF HOUSING AND INFRASTRUCTURE

Office (PABX): +(960) 3004300, Fax: +(960) 3004254

Ameenee Magu, Maafannu, Male', 20392, Maldives.

Email: survey@housing.gov.mv

Web: www.surveyofmaldives.gov.mv



CONTROLPOINT DETAILS	Station Number	PSM 5663
Coordinate Information		
Geodetic	Grid	
WGS 84	UTM Zone 43	
Lat: 5° 16' 03.18455" N	E:	292564.364
Long: 73° 07' 41.89671" E	N:	582550.270
Ellp Height:	Orth Height:	1.311
Island Name: B.MILAIIDHOO	Date:	06 DECEMBER 2016

Monument description & method of survey:

- Monument Type A as in Technical Brief
- Stainless steel plate fixed to concrete by Four bolts
- Horizontal coordinates fixed by GNSS Static survey.
- Elevation reduced relative to Local MSL by double level run
- PSM 5663 is 100mm below ground Level

General site condition & access:

- Easily accessible area with wide angle of sky visibility
- Located near staff accomodation

Owner: Universal Enterprises PVT LTD.

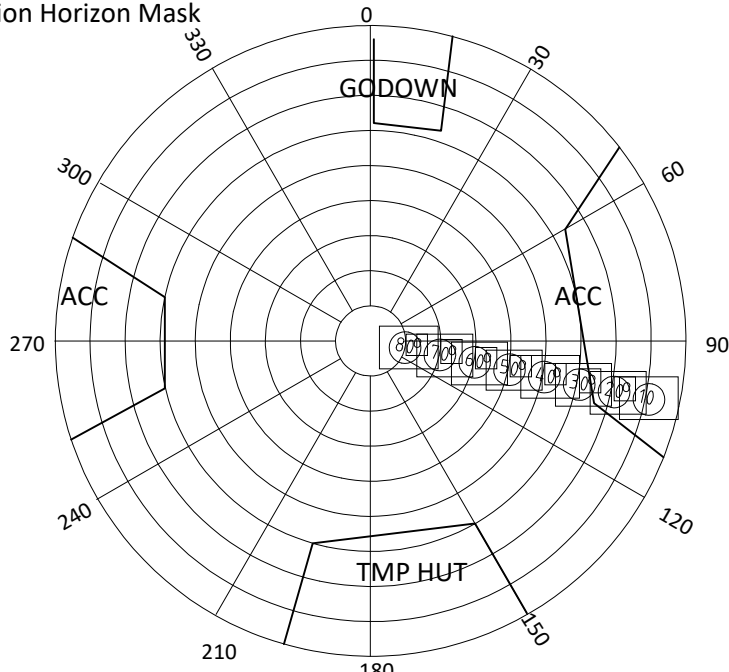


SITE INFORMATION

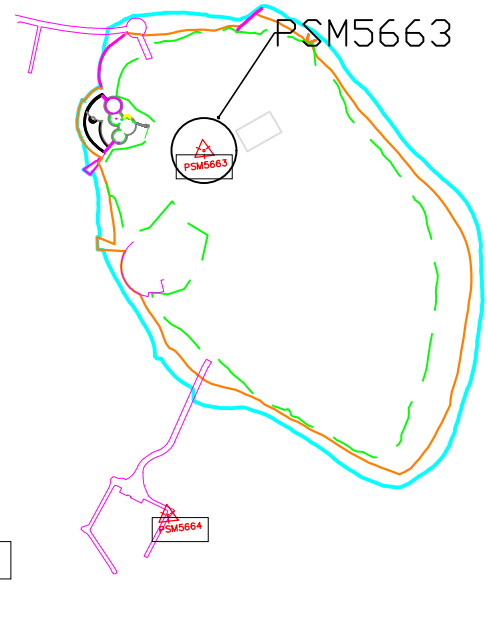
Station Number

P	S	M	5	6	6	3
---	---	---	---	---	---	---

Station Horizon Mask

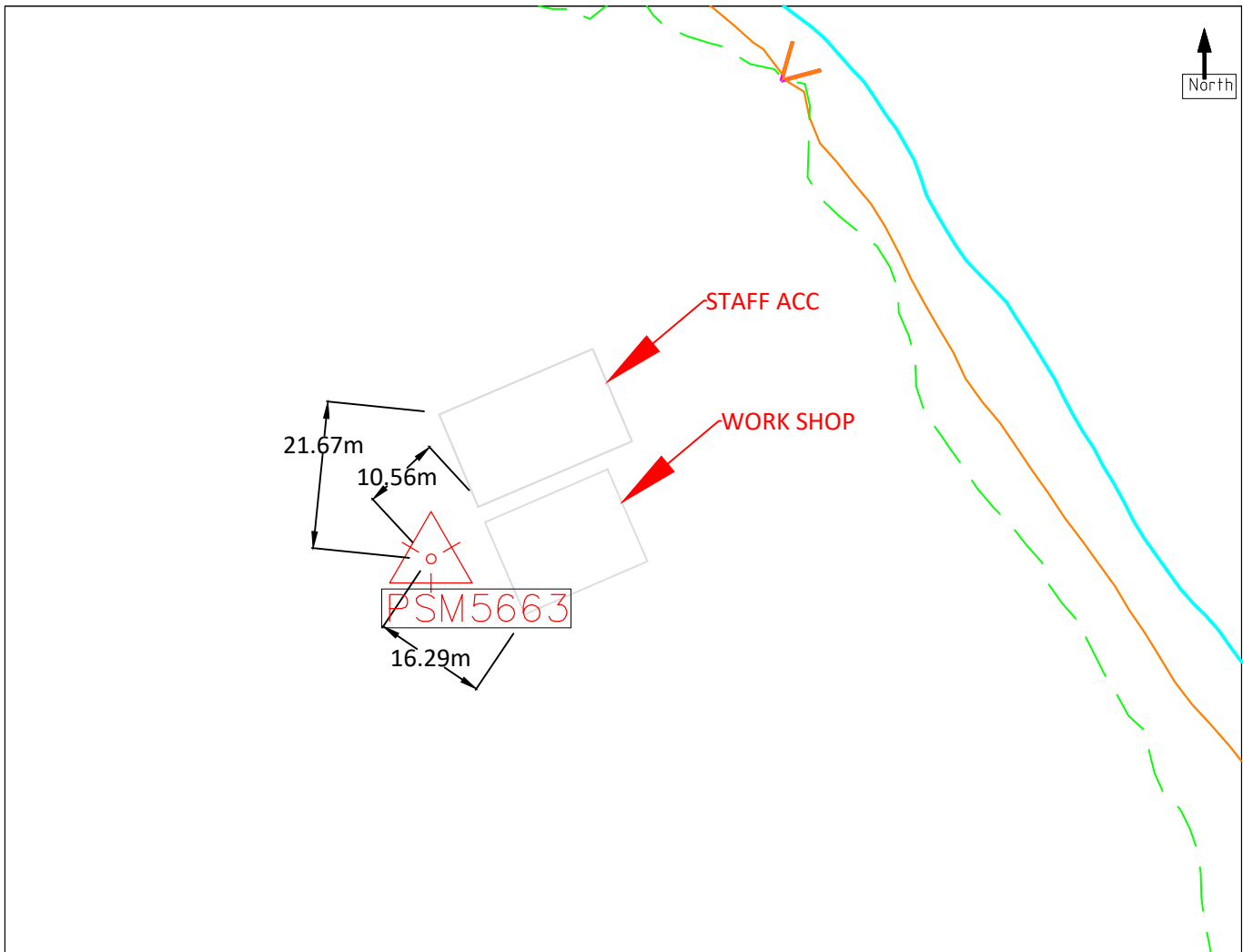
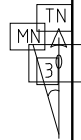


Locality



Height above Marker that horizon was mapped from 1.5 m

Magnetic Declination _____
 Declination applied to this figure?
 Yes No



Sketched by: Abulho

Scale: Not to Scale

Date: 07 DECEMBER 2016

MALDIVES LAND AND SURVEY AUTHORITY

MINISTRY OF HOUSING AND INFRASTRUCTURE

Office (PABX): +(960) 3004300, Fax: +(960) 3004254

Ameenee Magu, Maafannu, Male', 20392, Maldives.

Email: survey@housing.gov.mv

Web: www.surveyofmaldives.gov.mv



CONTROLPOINT DETAILS	Station Number	PSM 5664
Coordinate Information		
Geodetic	Grid	
WGS 84	UTM Zone 43	
Lat: 5° 15' 56.13599" N	E: 292494.811	
Long: 73° 07' 39.65930" E	N: 582333.933	
Ellp Height:	Orth Height: 1.796	
Island Name: B.MILAIIDHOO	Date: 06 DECEMBER 2016	

Monument description & method of survey:

- Monument Type A as in Technical Brief
- Stainless steel plate fixed to concrete by Four bolts
- Horizontal coordinates fixed by GNSS Static survey.
- Elevation reduced relative to Local MSL by double level run
- PSM 5664 is 50mm above ground Level

General site condition & access:

- Easily accessible area with wide angle of sky visibility
- Located in the main jetty

Owner: Universal Enterprises PVT LTD.

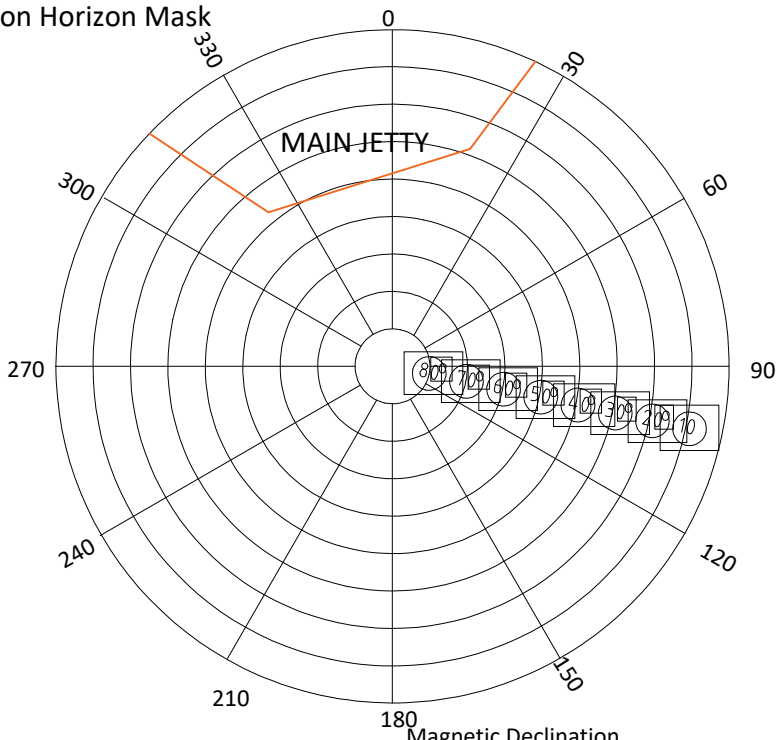


SITE INFORMATION

Station Number

P	S	M	5	6	6	4
---	---	---	---	---	---	---

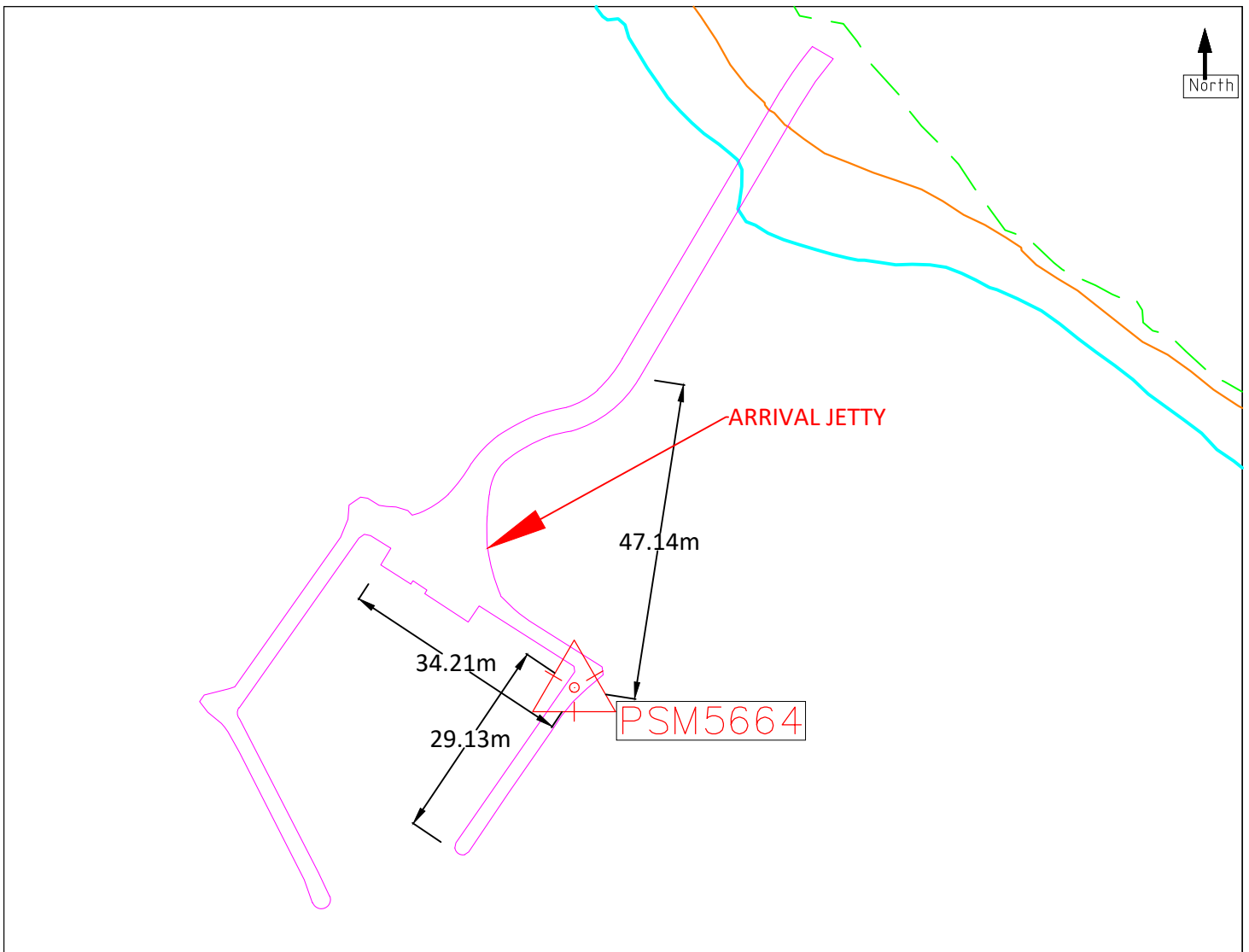
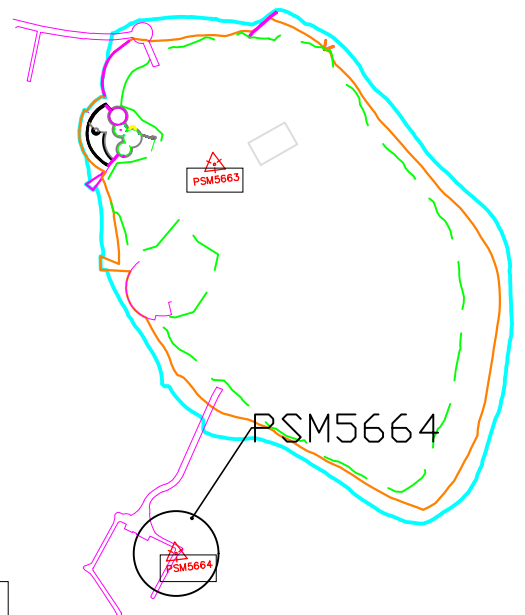
Station Horizon Mask



Height above Marker that horizon was mapped from m

Magnetic Declination _____
 Declination applied to this figure?
 Yes No

Locality



Sketched by: Abulho

Scale: Not to Scale

Date: 07 DECEMBER 2016